

अनेकान्त एज्युकेशन सोसायटीचे

तुळजाराम चतुरचंद महाविद्यालय, बारामती

NOTICE

नोटीस क्र. 595

दिनांक 10 MAR 2023

विद्यार्थ्यांसाठी महत्त्वाची सूचना**भूगोलशास्त्र विभाग**


आपल्या महाविद्यालयातील सर्व विद्यार्थ्यांना कळविण्यात येते की, भूगोलशास्त्र विभागामध्ये दिनांक १३ व १४ मार्च २०२३ रोजी सकाळी १० ते दुपारी ४ वाजेपर्यंत "Drone Survey and Mapping" या विषयावर कार्यशाळेचे आयोजन करण्यात आलेले आहे. या कार्यशाळेमध्ये व्हिजन जिओटेक, पुणे येथील श्री. व्ही. बी. खांडेकर व त्यांची टीम मार्गदर्शन करणार आहे तसेच, "Drone Survey and Mapping" वर प्रकटीकल्स घेऊन प्रशिक्षण देणार आहेत. तरी या विशेष कार्यशाळेचा लाभ सर्व विद्यार्थी व प्राध्यापकांनी घ्यावा असे आवाहन भूगोलशास्त्र विभागातर्फे करण्यात येत आहे.

स्थळ: प्रशासन भवन सभागृह व महाविद्यालयाचा परिसर

दिनांक: १३ व १४ मार्च, २०२३.

वेळ: सकाळी १०:०० ते दुपारी ४:००


भूगोलशास्त्र विभागप्रमुख




प्राचार्य

Report of A Two-Days Workshop on 'Drone Survey and DGPS Mapping'

A workshop on Drone Survey and Differential Global Positioning System (DGPS) mapping was held on 13th and 14th March, 2023 at Auditorium Hall of Administrative Building and on the campus of the college. The workshop was organized by GeoTech Vision Pvt. Ltd. Hadapsar, Pune to provide participants with a comprehensive overview of the key concepts and techniques in drone survey and DGPS mapping. The workshop was attended by about 70 students from various departments of the college. The workshop was conducted by Mr. Nitesh Bansod and his team. The Introduction and welcome of the workshop was done by Dr. Arun S. Magar, organizing secretary of the workshop.

Keynote Sessions:

The workshop began with a keynote session by Mr. Abhijit Mankar, who is an expert in Computer Science. The keynote speaker gave an overview of the importance of drone survey and DGPS mapping in different fields such as civil engineering, mining, agriculture, and disaster management. The speaker also explained the fundamental concepts and applications of drone survey and DGPS mapping and highlighted some of the key challenges faced in their implementation. He has also highlighted the history and development of the Drone survey and mapping.

Technical Sessions and Hands-on training:

The technical sessions of the workshop were conducted by Mr. Niteah Bansod and Mr. V. B. Khandekar, GeoTech Vision, Hadapsar, Pune who are experts in drone survey and DGPS mapping. The technical sessions were aimed at providing participants with hands-on experience in the use of drones and DGPS mapping devices. The sessions covered topics such as flight planning, drone operations, data processing, and data analysis.

During the technical sessions, participants were given practical exercises to work on using drone survey and DGPS mapping devices such as DJI Phantom 4 RTK and Trimble R10. The exercises covered various aspects of drone survey and DGPS mapping such as aerial mapping, topographic survey, volume calculation, and precision agriculture.

The workshop also included interactive discussions among participants and experts on the various topics covered. The discussions provided participants with an opportunity to ask questions, share their experiences, and learn from the experiences of others.

In conclusion, the workshop was a success in providing participants with a comprehensive overview of drone survey and DGPS mapping. The technical sessions were particularly helpful in providing participants with hands-on experience in the use of drones and DGPS mapping devices. The workshop provided a platform for networking among participants from different fields and helped in enhancing their understanding of the importance of drone survey and DGPS mapping in their respective fields.

In the valedictory function the chief guest was the Vice Principal of the college, Dr. R. T. Sapkal who has guided to the students and given valuable insights on the topic of the workshop. The vote of the tank was given by Dr. asaram S. Jadhav. All the departmental staff members including Mr. Sachin memane, Mr. Vinayak Chavan and Ms. Akshata Raje have contributes a lot to make the workshop a grand successful event.

Thank You,



Head and Organizing Secretary

Head

**Department of Geography
Tuljaram Chaturchand College
Baramati (Dist- Pune)**

प्रा. डॉ. अरुण मगर
भूगोलशास्त्र विभागप्रमुख,
टी. सी. महाविद्यालय, बारामती,
दिनांक ०१/०३/२०२३

प्रती,
मा. प्राचार्य,
टी. सी. महाविद्यालय, बारामती.

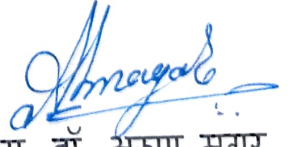
विषय: RS and GIS Workshop बाबत...

महोदय,

वरिल विषयानुसार आपण Workshop on "Application of RS and GIS in various fields" घेण्यासाठी परवानगी दिलेली आहे. सदर Workshop हा ४ मार्च २०२३ रोजी घेण्याचे प्रयोजन आहे. तरी सदर कार्यशाळेकरीता प्रेरणा भवन मधील सभागृह वरिल तारखेस मिळावे. तसेच या दिवशी चार व्यक्तींच्या दुपारच्या भोजनाची व्यवस्था व्हावी आणि प्रमुख पाहुणांना भेट देण्यासाठी २ अनेकांत अंक व २ रोपे मिळावीत हि नम्र विनंती.

कळावे,

आपला विश्वासू


प्रा. डॉ. अरुण मगर

M. M. Mager,
14/3/23

Anekant Education Society's

Tuljaram Chaturchand College, Baramati

(Autonomous)

Department of Geography


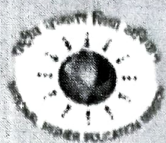
Workshop on RS and GIS

NOTICE

सर्व विद्यार्थ्यांना सूचित करण्यात येते कि, 04 मार्च २०२३ रोजी भूगोल विभागामार्फत भौगोलिक माहिती प्रणाली व सुदूर संवेदन (Remote Sensing and GIS) या विषयावर एक दिवसीय कार्यशाळा आयोजित करण्यात आलेली आहे. सदर कार्यशाळा सकाळी १०:०० ते संध्याकाळी ०५: ०० वाजेपर्यंत प्रेरणा भवन P -४१६ (Seminar Hall) या ठिकाणी आयोजित करण्यात आलेली आहे, तरी सर्व विद्यार्थ्यांना भूगोल विभागामार्फत आवाहन करण्यात येते कि सर्वांनी या कार्यशाळेसाठी उपस्थित रहावे.


विभागप्रमुख


प्राचार्य



Anekant Education Society's
Tuljaram Chaturchand College of Arts, Science and Commerce, Baramati
 (Autonomous)

NAAC Accredited 'A+', CGPA 3.55 ISO 9001-2015, Green Audit Certified,
 Religious Minority Institute

Department of Geography

Organizes

One Day Workshop on

“Application of RS and GIS in Various Field”

Under the scheme of ED Cell funded by RUSA



March 04, 2023



Seminar Hall
 (Prerana Building)



11:00 am to 05:00 pm



Dr. Mahendra Korade

Assistant Professor

Shri Shiv Chhatrapati College, Junnar

Topic: Application of RS & GIS in Various field



Dr. Nitin Mundhe

Associate Professor

S. P. College, Pune

Topic: Introduction of GIS Softwares and Career Opportunities in RS & GIS

Organizing Committee

Dr. A. S. Magar

HOD & Organizing Secretary

Dr. R. T. Sapkal

RUSA Coordinator

Dr. C. V. Murumkar

Principal & Convener

Dr. A. S. Jadhav
 Coordinator

Asst. Prof. V. D. Chavan
 Member

Asst. Prof. S. C. Memane
 Member

Asst. Prof. A. S. Raje
 Member

Anekant Education Society's
Tuljaram Chaturchand College of Arts, Science and Commerce, Baramati.
Department of Geography

Workshop - 4 March 2023

Attendance

Sr. No.	Roll Call	Name	Class	Signature
1	11329	ADHARV KADAM	TYBA	
2	11330	Adarsh Mane	TYBA	
3	11331	Shinde Avinash Raghunath	T.Y.BA	
4	17314	waghmode yashappa	MSc-II	
5	17313	Shinde Shubham	MSc II	
6	17261	Kamble Vikas Mahesh	MSc-I	
7	17266	Dupadi pravin shahaji	MSc-I	
8	17310	Sapkal Kishor Balaso.	MSc-15	
9	17315	Khareat Samir Bapurao	MSc-II	
10	17268	chandgude Madhuri subhash	MSc-I	
11	17269	Dhamal Tanaya chandrakant	MSc-I	
12	17307	Tamboli Aisha Shakil	MSc-22	
13	17308	Gawand minakshi Dnyander	MSc-22	
14	17309	Rupnawat snehal palttebray	MSc II	
15	17306	Dhumal. Sachana Pandurang	MSc/II	
16	17305	Bibe. Chaitali Dnyander	MA/MSc	
17	17302	pote Komal Balasaheb	MA/MSc	
18	10671	Khurme Pankit Bharat	SYBA	
19	10896	More Mangal Gautam	SYBA	
20	10670	Sutar Shrawani Hemant	SY.BA	
21	10676	Shaikh Muskan Ekbal	S.Y.B.A	
22	10771	Taware pradnya Sudam	SYBA	
23	10759	Pratishha Sudam Sudam	SY.BA	
24	10774	Taware Palak Sunil	SY.BA	
25	10775	Indalkar Sakshi Laxman	SY.BA	

Anekant Education Society's

Tuljaram Chaturchand College of Arts, Science and Commerce, Baramati.

Department of Geography

Workshop - 4 March 2023


Attendance

RS & GIS.

Sr. No.	Roll Call	Name	Class	Signature
26	10772	Dhawale Tanuja Dattatray	SY. BA	<i>Dhawale</i>
27	10773	Akanksha Uttam Jarad	SY. BA	<i>Akanksha</i>
28	20701	Giri Lavisha Nitin	SYBA	<i>Lavisha</i>
29	10675	Tilakae. Rucha Sachin.	SYBA.	<i>Tilakae</i>
30	17267	Pawar Priyanka Sansaykumar	MAI	<i>Pawar</i>
31	17264	Shaikh Saniya Ayub	Msc-I	<i>Shaikh</i>
32	10700	Kamble Ranjit Bhanudas	S.Y. B.A	<i>Kamble</i>
33	11278	Kandam Rachika Rajesh	T.Y. B.A	<i>Kandam</i>
34	11279	Saste Harshada Hanuman	T.Y. B.A	<i>Saste</i>
35	11270	Jyotip Vaishnavi Sunjay	T.Y. B.A	<i>Jyotip</i>
36	11433	Bodare priti Dada	T.Y. B.A	<i>Bodare</i>
37	11776	Tawade Vaishnavi Suresh	S.Y. BA	<i>Tawade</i>
38	11304	Tashar Somnat Pawar	Ty. BA	<i>Tashar</i>
39	11297	chitare Gaurav Dadasa	Ty B A	<i>chitare</i>
40	11299	Pawar Pawar Abhinavaj Nivraj	Ty B A	<i>Abhinav</i>
41	11288	Kshirsagar Abhishek Shriaji	Ty B A	<i>Kshirsagar</i>
42				
43				
44				
45				
46				
47				
48				
49				
50				

Workshop on Drone Survey and DGPS mapping

13.3.2023



14.03.2023

